

RESOLUTION # 2009-09

- Whereas: executed this 11 th Day of March, 2009 does hereby accept Public Roads to be maintained by the County in conformance with Section 66-6-23 NMSA 1978, and
- Whereas: the enclosed official data disk and hard copy will provide a listing of each county maintained road, which shall include the road name and or number, (in alpha-numeric order), route description with the beginning and ending termini, total length of each roadway, surface type, and a total mileage of 968.104 miles for the entire submittal and a county 1997 road map all in accordance with the provisions set forth by the Board of County Commission, Torrance County, and
- Whereas: total mileage of miles maintained within Torrance County are subject to change, and
- Whereas; 95% of roads indicated by the symbol of red ink on the road map are considered county maintained and will signify school bus routes in some cases, and
- Whereas: all roads listed in their description herein are so approved by the Torrance County Commission, and
- Whereas: be it resolved that a copy of the foregoing resolution and mileage list be included in the minutes of the Board of County Commissioners of Torrance as a permanent record.

ADOPTED AND APPROVED THIS Eleventh, day of March, 2009.


Torrance County Commission

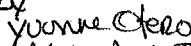
  
James Frost, Chairman


  
Paul "Tito" M. Chavez, Member

  
Vanessa Chavez-Gutierrez, Member

Attest:

  
Linda Kayser, Clerk of the Board

  
Yvonne Cleo  
Admin Asst. I  
T.C.C.O



# Torrance County Road Department

PO Box 48

205 9<sup>th</sup> Street

Estancia, NM 87016

(505) 246-4765 (505) 384-2550 Fax

[www.torrancecountynm.org](http://www.torrancecountynm.org)

Email: [tchavez@torrancecountynm.org](mailto:tchavez@torrancecountynm.org)

## County Commission

Jim Frost  
Commissioner  
District 1

Paul M. (Tito) Chavez  
Commissioner  
District 2

Vanessa Chavez-Gutierrez  
Commissioner  
District 3

County Attorney  
Dennis Wallin

## County Manager's Office

Joy Ansley  
County Manager

Annette Ortiz  
Deputy County Manager

## Road Department

Leonard Lujan  
Road Foreman  
North District

Martin Gutierrez  
Road Foreman  
South District

Trisha Chavez  
Office Administrator

## Finance Department

Tracy Sedillo  
Comptroller

Liz Lujan  
Financial Analyst

## Planning & Zoning

Arthur Foust  
Planning & Zoning Director

Richard Ledbetter  
Code Enforcement

## Rural Addressing

Ruben Gastelum

## Risk Management

Nick E. Sedillo  
Loss Prevention Specialist

March 11, 2009

New Mexico Department of Transportation  
Transportation Maintenance Bureau, SB-2  
Attention: Tito Medina  
P.O. Box 1149  
Santa Fe, New Mexico 87504-1149

Re: Mileage for County Designated Roadways for Maintenance

Dear Mr. Medina,

Enclosed in pursuant to the 1990 Legislature amended Section 66-6-23 NMSA 1978 (being Laws 1987, Chapter 347 Section 22 Resolution #2009-09 for all Torrance County designated roadways for maintenance with an estimated mileage for gravel roads at 898.757 miles and chip seal roads at 69.347 miles. Estimated total of 968.104 miles.


Enclosed also is a data disk and hard copy of the updated list of each county designated roadway for maintenance listed by road name and or number (in alpha-numeric order), route description with the beginning and ending termini, total length of each roadway, surface type, an estimated total mileage for the entire submittal, and a county road map, all in accordance with the provisions set forth by the Board of the County Commission.

The Road Department as of January 1, 2004 has begun their own Global Positioning System (GPS) on county maintained roadways. Their goal is to have this project completed in the near future. The Global Positioning System (GPS) records done by the Rural Addressing Department is for the 911 systems and does not always provide accurate and or up to date records on county designated maintained roadways.

The County designated roadways for maintenance are indicated in red on the enclosed (1997) county road map. This is the only road map the Road Department has at this time. Any changes that have occurred on this map are on the data disk and or hard copy enclosed.

If any further documentation is necessary to allow us to comply, please feel free to call contact person Trisha at (505) 246-4765 in the Torrance County Road Department Office.

Sincerely,

  
James Frost  
County Commission-Chairman

JF/tmc

Enclosure







Page # of 7	2000M Capital 15 mil - Grant 4.4	2000M Capital 21	Chippewa Barab 450 Capital Peak	Chippewa 27m (852902)				
237	Attn: Colorado Rd	From Junction Hwy 131, proceed SE	2-150	16-27	2	2		
238	1.12a	From Junction Hwy 14, proceed SE	4.400	16-27	2	1 & 2	2008 GPS (TCRD)	
239	1.12b	From Junction Hwy 29 & Capital Peak Rd, proceed W	0.130	16-27	2	1 & 2	2008 GPS (TCRD)	
240		From Junction Hwy 29, proceed W	0.400	16-27	2	2	2008 GPS (TCRD)	
241		From Junction Hwy 29, proceed W	0.170	16-27	2	2	2008 GPS (TCRD)	
242		From Junction Hwy 29, proceed W	1.270	16-27	2	2	2008 GPS (TCRD)	
243		From Junction Hwy 29, proceed W	5.440	16-27	2	2	2008 GPS (TCRD)	
244		From Junction Hwy 29, proceed W	0.650	16-27	2	2	2008 GPS (TCRD)	
245		From Junction Hwy 29, proceed W	1.450	16-27	2	2	2008 GPS (TCRD)	
246		From Junction Hwy 29, proceed W	3.550	16-27	2	2	2008 GPS (TCRD)	
247		From Junction Hwy 29, proceed W	2.670	16-27	2	2	2008 GPS (TCRD)	
248		From Junction Hwy 29, proceed W	0.710	16-27	2	2	2008 GPS (TCRD)	
249		From Junction Hwy 29, proceed W	0.700	16-27	2	2	2008 GPS (TCRD)	
250		From Junction Hwy 29, proceed W	0.780	16-27	2	2	2008 GPS (TCRD)	
251		From Junction Hwy 29, proceed W	0.600	16-27	2	2	2008 GPS (TCRD)	
252		From Junction Hwy 29, proceed W	0.680	16-27	2	2	2008 GPS (TCRD)	
253		From Junction Hwy 29, proceed W	0.830	16-27	2	2	2008 GPS (TCRD)	
254		From Junction Hwy 29, proceed W	5.310	16-27	2	2	2008 GPS (TCRD)	
255		From Junction Hwy 29, proceed W	5.890	16-27	2	2	2008 GPS (TCRD)	
256		From Junction Hwy 29, proceed W	4.260	16-27	2	2	2008 GPS (TCRD)	
257		From Junction Hwy 29, proceed W	4.000	16-27	2	2	2008 GPS (TCRD)	
258		From Junction Hwy 29, proceed W	7.850	16-27	2	2	2008 GPS (TCRD)	
259		From Junction Hwy 29, proceed W	9.470	16-27	2	2	2008 GPS (TCRD)	
260		From Junction Hwy 29, proceed W	2.300	16-27	2	2	2008 GPS (TCRD)	
261		From Junction Hwy 29, proceed W	4.000	16-27	2	2	2008 GPS (TCRD)	
262		From Junction Hwy 29, proceed W	1.290	16-27	2	2	2008 GPS (TCRD)	
263		From Junction Hwy 29, proceed W	0.970	16-27	2	2	2008 GPS (TCRD)	
264		From Junction Hwy 29, proceed W	1.800	16-27	2	2	2008 GPS (TCRD)	
265		From Junction Hwy 29, proceed W	2.000	16-27	2	2	2008 GPS (TCRD)	
266		From Junction Hwy 29, proceed W	1.100	16-27	2	2	2008 GPS (TCRD)	
267		From Junction Hwy 29, proceed W	0.870	16-27	2	2	2008 GPS (TCRD)	
268		From Junction Hwy 29, proceed W	0.880	16-27	2	2	2008 GPS (TCRD)	
269		From Junction Hwy 29, proceed W	0.940	16-27	2	2	2008 GPS (TCRD)	
270		From Junction Hwy 29, proceed W	1.850	16-27	2	2	2008 GPS (TCRD)	
271		From Junction Hwy 29, proceed W	2.850	16-27	2	2	2008 GPS (TCRD)	
272		From Junction Hwy 29, proceed W	0.480	16-27	2	2	2008 GPS (TCRD)	
273		From Junction Hwy 29, proceed W	1.470	16-27	2	2	2008 GPS (TCRD)	
274		From Junction Hwy 29, proceed W	2.050	16-27	2	2	2008 GPS (TCRD)	
275		From Junction Hwy 29, proceed W	1.500	16-27	2	2	2008 GPS (TCRD)	
276		From Junction Hwy 29, proceed W	3.100	16-27	2	2	2008 GPS (TCRD)	
277		From Junction Hwy 29, proceed W	1.540	16-27	2	2	2008 GPS (TCRD)	
278		From Junction Hwy 29, proceed W	5.660	16-27	2	2	2008 GPS (TCRD)	
279		From Junction Hwy 29, proceed W	0.230	16-27	2	2	2008 GPS (TCRD)	
280		From Junction Hwy 29, proceed W	5.000	16-27	2	2	2008 GPS (TCRD)	
281		From Junction Hwy 29, proceed W	1.450	16-27	2	2	2008 GPS (TCRD)	
282		From Junction Hwy 29, proceed W	5.800	16-27	2	2	2008 GPS (TCRD)	
283		From Junction Hwy 29, proceed W	8.710	16-27	2	2	2008 GPS (TCRD)	
284		From Junction Hwy 29, proceed W	0.910	16-27	2	2	2008 GPS (TCRD)	
285		From Junction Hwy 29, proceed W	0.880	16-27	2	2	2008 GPS (TCRD)	
286		From Junction Hwy 29, proceed W	2.840	16-27	2	2	2008 GPS (TCRD)	
287		From Junction Hwy 29, proceed W	3.000	16-27	2	2	2008 GPS (TCRD)	
288		From Junction Hwy 29, proceed W	1.460	16-27	2	2	2008 GPS (TCRD)	
289		From Junction Hwy 29, proceed W	1.560	16-27	2	2	2008 GPS (TCRD)	
290		From Junction Hwy 29, proceed W	1.500	16-27	2	2	2008 GPS (TCRD)	
291		From Junction Hwy 29, proceed W	4.800	16-27	2	2	2008 GPS (TCRD)	
292		From Junction Hwy 29, proceed W	0.990	16-27	2	2	2008 GPS (TCRD)	
293		From Junction Hwy 29, proceed W	2.850	16-27	2	2	2008 GPS (TCRD)	
294		From Junction Hwy 29, proceed W	1.130	16-27	2	2	2008 GPS (TCRD)	
295		From Junction Hwy 29, proceed W	10.800	16-27	2	2	2008 GPS (TCRD)	
296		From Junction Hwy 29, proceed W	18.500	16-27	2	2	2008 GPS (TCRD)	
297		From Junction Hwy 29, proceed W	2.890	16-27	2	2	2008 GPS (TCRD)	
298		From Junction Hwy 29, proceed W	6.180	16-27	2	2	2008 GPS (TCRD)	
299		From Junction Hwy 29, proceed W	2.750	16-27	2	2	2008 GPS (TCRD)	
300		From Junction Hwy 29, proceed W	1.930	16-27	2	2	2008 GPS (TCRD)	
301		From Junction Hwy 29, proceed W	10.400	16-27	2	2	2008 GPS (TCRD)	
302		From Junction Hwy 29, proceed W	18.270	16-27	2	2	2008 GPS (TCRD)	
303		From Junction Hwy 29, proceed W	0.648	16-27	2	2	2008 GPS (TCRD)	
304		From Junction Hwy 29, proceed W	3.070	16-27	2	2	2008 GPS (TCRD)	
305		From Junction Hwy 29, proceed W	0.430	16-27	2	2	2008 GPS (TCRD)	
306		From Junction Hwy 29, proceed W	0.540	16-27	2	2	2008 GPS (TCRD)	
307		From Junction Hwy 29, proceed W	0.540	16-27	2	2	2008 GPS (TCRD)	
308		From Junction Hwy 29, proceed W	1.100	16-27	2	2	2008 GPS (TCRD)	







